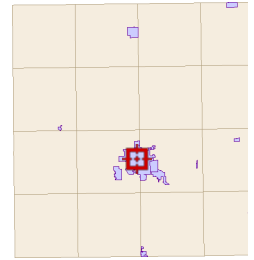







**Overview**



**Legend**

-  Townships
-  Corporate Limits
- Parcels**
-  Parcel
-  BLL
-  Wind Turbine

|                              |   |                     |     |                      |                                    |
|------------------------------|---|---------------------|-----|----------------------|------------------------------------|
| <b>Parcel ID</b>             | 1013481020                                | <b>Alternate ID</b> | 924 | <b>Owner Address</b> | Oskaloosa Downtown Development LLC |
| <b>Sec/Twp/Rng</b>           | 13-75-16                                  | <b>Class</b>        | C1  |                      | % Musco Corporation                |
| <b>Property Address</b>      | 114 HIGH AVE WEST                         | <b>Acreage</b>      | n/a |                      | P O Box 808                        |
|                              | OSKALOOSA                                 |                     |     |                      | Oskaloosa, IA 52577-               |
| <b>District</b>              | OSKALOOSA OSKALOOSA SCH OSKA FIRE         |                     |     |                      |                                    |
| <b>Brief Tax Description</b> | COMM PORTION LOT 3 B                      |                     |     |                      |                                    |
|                              | LK 200 P                                  |                     |     |                      |                                    |
|                              | (Note: Not to be used on legal documents) |                     |     |                      |                                    |

Date created: 10/4/2022  
 Last Data Uploaded: 10/3/2022 6:58:20 PM

Developed by 