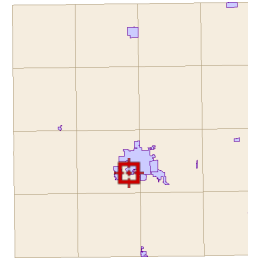







Overview



Legend

-  Townships
-  Corporate Limits
- Parcels**
-  Parcel
-  BLL
-  Wind Turbine
- Oskaloosa Zoning 202**
-  AV
-  BP
-  CC
-  CP
-  DC
-  GC
-  GI
-  HC
-  HD
-  LC
-  LI
-  PUD
-  R-1
-  R-2
-  R-3
-  R-4
-  R-R
-  UC
-  Roads

Parcel ID	1026226027	Alternate ID	956	Owner Address	Smith, Jeffrey S/Lori J
Sec/Twp/Rng	26-75-16	Class	R		1807 Edmundson Dr
Property Address		Acreage	n/a		Oskaloosa, IA 52577-4309
District	GARFIELD TWP OSKALOOSA SCH OSKA FIRE				
Brief Tax Description	TRISE PT NE NE				
	<i>(Note: Not to be used on legal documents)</i>				

Date created: 5/9/2022
 Last Data Uploaded: 5/6/2022 6:50:55 PM